


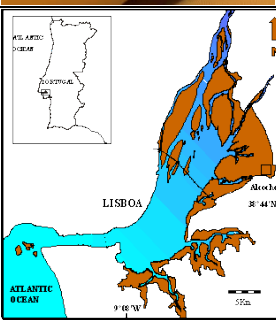























Primjeri reljefnih oblika

Reljefni oblik	Naziv reljefnog oblika	Naziv procesa kojim nastaje
		
		
		
		
		
		
		
		
		

Primjeri reljefnih oblika

Primjeri reljefnih oblika

 A photograph of a waterfall cascading over rocks in a lush green forest. A red arrow points to the right from the waterfall.		
 An aerial view of a small town built on a circular island in the middle of a blue lake.		
 A wide, grey glacier flowing through a mountain valley with snow-capped peaks in the background.		
 A wide, green valley with rolling hills and scattered trees under a clear sky.		
 A high, dark rock cliff overlooking a body of water. A red arrow points to the left from the cliff.		
 A deep canyon with a river flowing through the center, surrounded by steep, rocky walls.		
 A close-up view of a rocky surface showing distinct, parallel erosion patterns.		
 A coastal city with modern buildings and a large blue harbor.		
 A landscape view featuring several large, gnarled trees in the foreground and mountains in the distance.		
 A grassy hillside with a dirt path leading up, under a clear blue sky.		

Primjeri reljefnih oblika

		
<p>ih ih su si ju ni ng re i so se ni</p> 		
		
		
		
		
		

Primjeri reljefnih oblika

